

# RiskMAP FLOOD STUDY

Map Contains:

## PROJECT AREA MAP

KENAI BOROUGH, AK

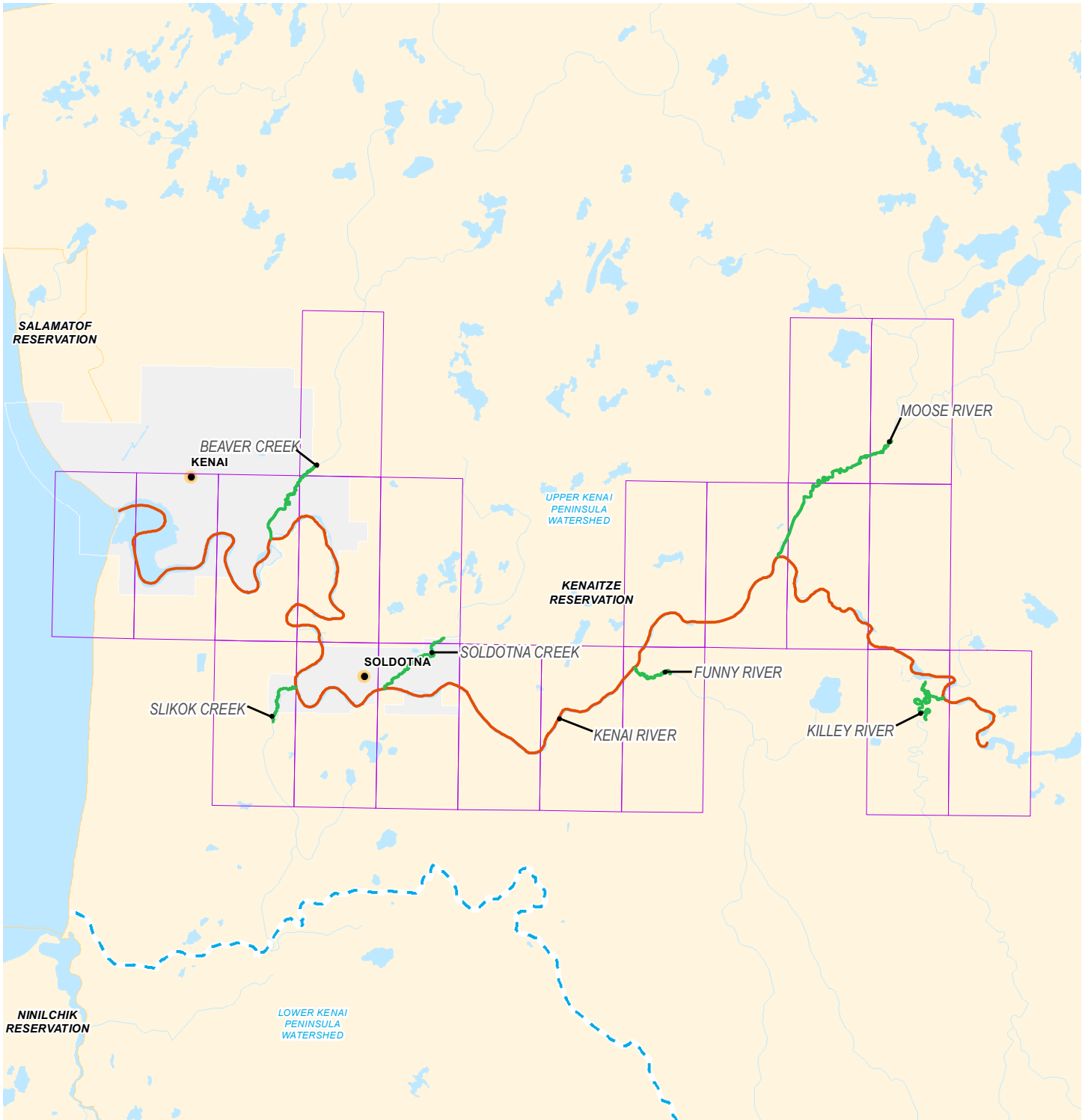
PROPOSED FY22 SCOPE MAP

DATE September 2022

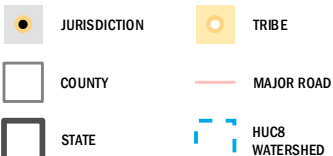
This is a non-regulatory product and is provided for information gathering and sharing purposes only.



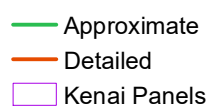
FEMA



### BASEMAP LAYERS



### SCOPE OF WORK



### REFERENCE

1 inch = 3.8 miles 1:237,969



### STUDY AREA

